



**CALIFORNIA SPATIAL REFERENCE CENTER (CSRC) COORDINATING  
COUNCIL FALL MEETING - VIRTUAL  
HOSTED BY  
CALIFORNIA LAND SURVEYORS ASSOCIATION (CLSA)  
DECEMBER 1, 2022 (THURSDAY)**

**WEBINAR LINK:**

**[HTTPS://REGISTER.GOTOWEBINAR.COM/REGISTER/5179276337308401677](https://register.gotowebinar.com/register/5179276337308401677)**


**CONTACT: [MARIA@UCSD.EDU](mailto:MARIA@UCSD.EDU) (OR [MRTURINGAN@UCSD.EDU](mailto:MRTURINGAN@UCSD.EDU)); (858) 822-2156**

**UC San Diego**







## MORNING AGENDA - 10:00 AM TO 12:15 PM



CALIFORNIA SPATIAL REFERENCE CENTER




STRATEGIC PLAN // DECADE THREE // AUGUST 30, 2021





- **10:00 AM, Introductions and Welcome (15 min)**  
Timothy McKinney, Rich Maher, Bryan Banister (remote)
- **10:15 AM, Director's Report: CSRC/CRTN Update (45 min),**  
Presenter: Dr. Yehuda Bock, SOPAC/CSRC Director, Dept. IGPP, Scripps Institution of Oceanography, UCSD
- **11:00 AM, CSRC Geodetic Service Awards (15 min),**  
Presenter: Dr. Yehuda Bock
- **11:15 AM, A Review of the Public Resources Code (30 min),**  
Presenter: Steve Martin, CSRC Executive Committee
- **11:45 AM, National Geodetic Survey Update: SW Regional Activity Supporting the Modernization of the NSRS (30 min),**  
Presenter: Lynda Bell (remote), Southwest Regional Geodetic Advisor (AZ, NM, UT), NOAA's National Geodetic Survey (NGS)
- **12:15 PM, Break for Lunch (60 min)**  
Please join us back at 1:15 PM for the afternoon presentations.



## AFTERNOON AGENDA - 1:15 PM TO 3:30 PM



CALIFORNIA SPATIAL REFERENCE CENTER



STRATEGIC PLAN // DECADE THREE // AUGUST 30, 2021

SOPAC



- **1:15 PM, Reconvene (5 min)**  
Timothy McKinney, Rich Maher
- **1:20 PM, CSRC Social Media (10 min),**  
Presenter: Kevin Maxwell, Chief, GNSS and Geodetic Control,  
Office of Land Surveys, Caltrans
- **1:30 PM, Network of the Americas (NOTA), UNAVCO Update**  
(15 min), Presenter: Bill Funderburk (remote), Engineering and Region  
Manager for NOTA, UNAVCO
- **1:45 PM, The Texas Spatial Reference Center and Southeast Texas  
Subsidence (45 min),** Presenter: Dr. Davey Edwards (remote)
- **2:30 PM, Multi-Sensor Data Integration supporting Modernization &  
Hardening Efforts (30 min),** Presenter: James Nicolau, Paradigm Geospatial
- **3:00 PM, Caltrans and State Geodetic Coordinator Update (15 min),**  
Presenters: Kevin Maxwell and Scott Martin (remote, Deputy Division Chief,  
Office of Land Surveys, Caltrans, and California Geodetic Coordinator)
- **3:15 PM, Closing**  
Timothy McKinney, Rich Maher, Bryan Banister (remote)



# THANK YOU

CONTACT: [MARIA@UCSD.EDU](mailto:MARIA@UCSD.EDU)  
(OR [MRTURINGAN@UCSD.EDU](mailto:MRTURINGAN@UCSD.EDU))  
(858) 822-2156

UC San Diego

