



CALIFORNIA SPATIAL REFERENCE CENTER (CSRC) COORDINATING COUNCIL SPRING MEETING - VIRTUAL

HOSTED BY
CALIFORNIA LAND SURVEYORS ASSOCIATION (CLSA)

APRIL 27, 2023 (THURSDAY)


CONTACT: MARIA@UCSD.EDU (OR MRTURINGAN@UCSD.EDU); (858) 822-2156

UC San Diego







MORNING AGENDA - 10:00 AM TO 12:00 PM



CALIFORNIA SPATIAL REFERENCE CENTER




STRATEGIC PLAN // DECADE THREE // AUGUST 30, 2021





- **10:00 AM, Introductions and Welcome** (15 min)
Humberto Gallegos, CSRC Vice-Chairperson
- **10:15 AM, Director's Report: CSRC/CRTN Update** (45 min),
Presenter: Dr. Yehuda Bock, SOPAC/CSRC Director, Dept. IGPP,
Scripps Institution of Oceanography, UCSD
- **11:00 AM, CSRC Geodetic Service Awards** (15 min),
Presenter: Dr. Yehuda Bock
- **11:15 AM, A Review of the Public Resources Code** (30 min),
Presenter: Steve Martin, CSRC Executive Committee
- **11:45 AM, National Geodetic Survey Update: SW Regional Activity Supporting the Modernization of the NSRS** (30 min),
Presenter: Lynda Bell (remote), Southwest Regional Geodetic Advisor (AZ, NM, UT), NOAA's National Geodetic Survey (NGS)
- **12:15 PM, Break for Lunch** (60 min)
Please join us back at 1:15 PM for the afternoon presentations.



AFTERNOON AGENDA - 1:15 PM TO 3:30 PM



CALIFORNIA SPATIAL REFERENCE CENTER



STRATEGIC PLAN // DECADE THREE // AUGUST 30, 2021

SOPAC



- **1:15 PM, Reconvene (5 min)**
Timothy McKinney, Rich Maher
- **1:20 PM, CSRC Social Media (10 min),**
Presenter: Kevin Maxwell, Chief, GNSS and Geodetic Control,
Office of Land Surveys, Caltrans
- **1:30 PM, Network of the Americas (NOTA), UNAVCO Update**
(15 min), Presenter: Bill Funderburk (remote), Engineering and Region
Manager for NOTA, UNAVCO
- **1:45 PM, The Texas Spatial Reference Center and Southeast Texas
Subsidence (45 min),** Presenter: Dr. Davey Edwards (remote)
- **2:30 PM, Multi-Sensor Data Integration supporting Modernization &
Hardening Efforts (30 min),** Presenter: James Nicolau, Paradigm Geospatial
- **3:00 PM, Caltrans and State Geodetic Coordinator Update (15 min),**
Presenters: Kevin Maxwell and Scott Martin (remote, Deputy Division Chief,
Office of Land Surveys, Caltrans, and California Geodetic Coordinator)
- **3:15 PM, Closing**
Timothy McKinney, Rich Maher, Bryan Banister (remote)



THANK YOU

CONTACT: MARIA@UCSD.EDU
(OR MRTURINGAN@UCSD.EDU)
(858) 822-2156

UC San Diego

